



Food and Agriculture
Organization of the
United Nations

South Sudan

FAO's response to the ongoing food security crisis in South Sudan

Thursday, 15 September 2016: 15.00 – 16.30 CEST

Speakers:

Serge Tissot, FAO Representative, South Sudan

James Bwirani, FAO Food Security Officer, South Sudan

Karim Bah, FAO Emergency Response Manager, South Sudan

Moderator:

Dominique Burgeon, Director of Emergency and Rehabilitation Division, Strategic Programme Leader – Resilience, FAO





Food and Agriculture
Organization of the
United Nations

SOUTH SUDAN

Situation overview

Serge Tissot

FAO Representative

FAO South Sudan

FAO IN SOUTH SUDAN



“Stay and
deliver”

Operations are
normalizing

Procurement has
begun

WAREHOUSE LOOTING



**\$3M
In Losses**

**161 MT
Crop Seed**

**903K Sachets
Vegetable Seed**

**40K Pieces
Fishing Items**

SOUTH SUDAN

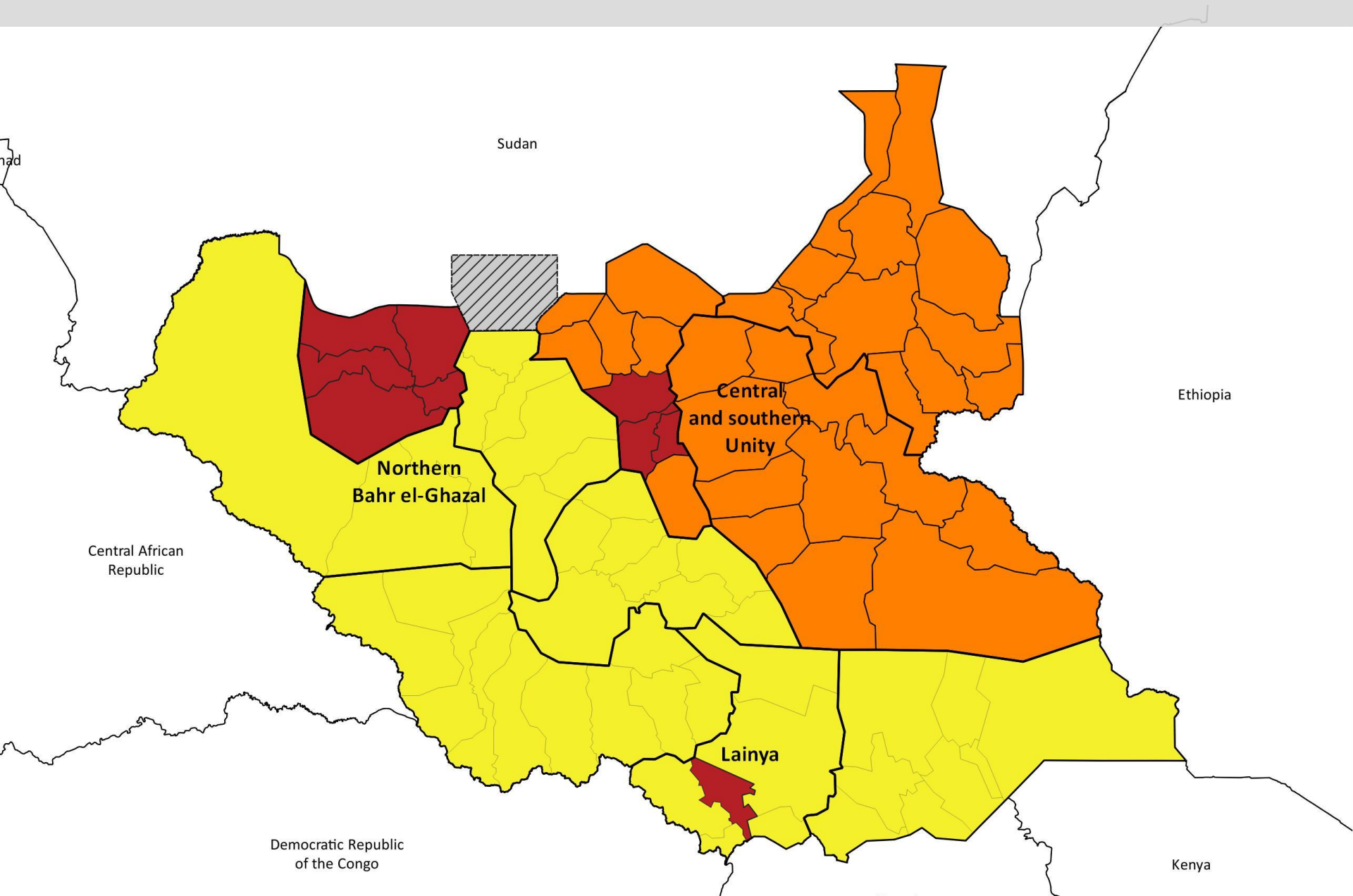


11.9 M
Population

1.61 M
Internally Displaced

4.4 M
Food Insecure

FOOD INSECURITY HOTSPOTS





Food and Agriculture
Organization of the
United Nations

SOUTH SUDAN

ELRP 2016–17 PLAN

Karim Bah

Deputy FAO Representative
Emergency Response Manager
FAO South Sudan

2016 Dry Season Livelihood Support



Timeframe

September 2016 to March 2017



Goal

Increase food availability and improve nutrition during the lean season



ELRP target

200 000 households countrywide

Main activities



Vegetable and fish production



Livestock vaccination and treatment



Capacity development training

Reaching targets will depend on replenishing of inputs and dispatch by fixed-wing and helicopter

2017 ELRP Livelihood Support

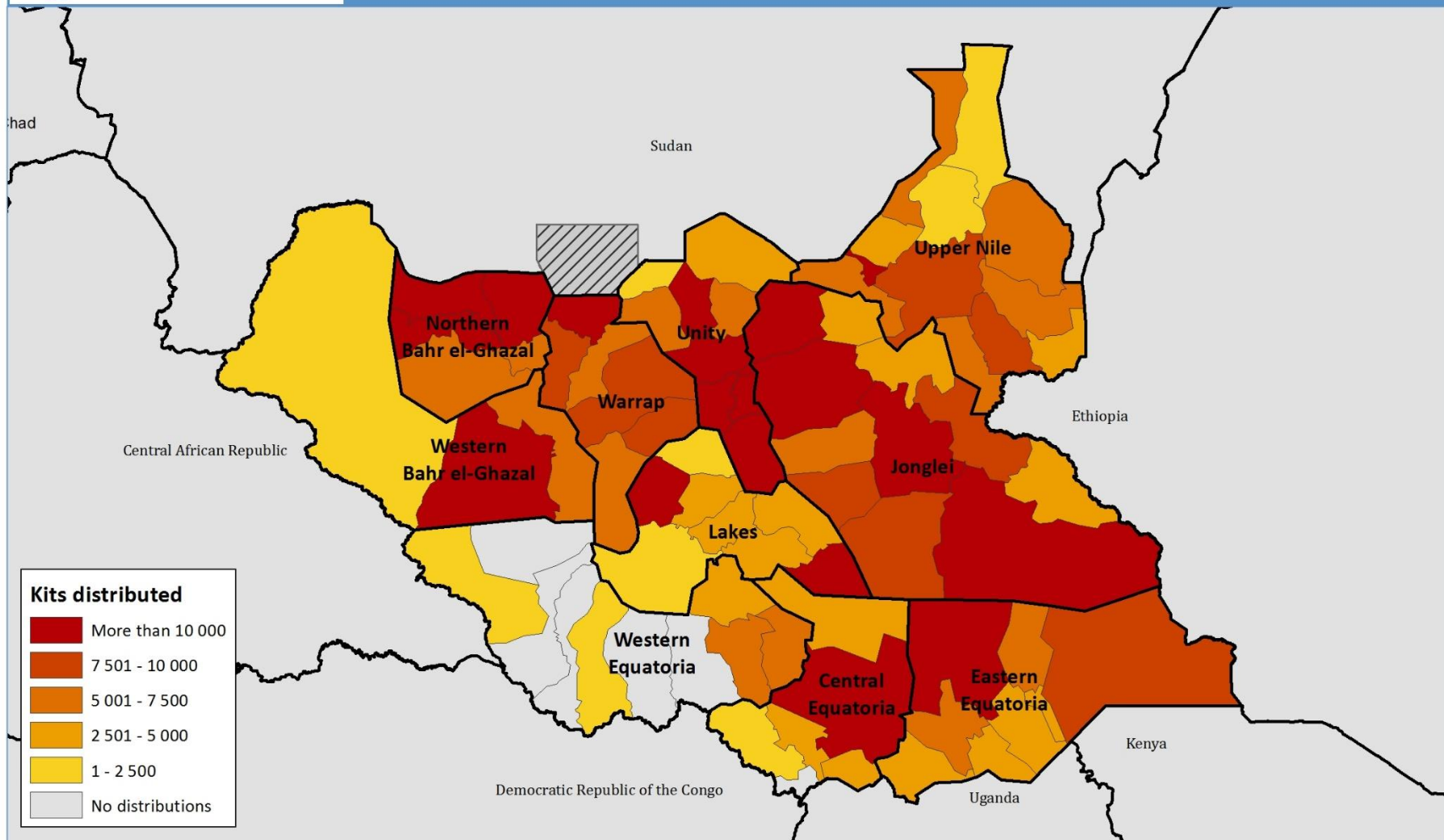
| Region | Crop kits | Vegetable kits | Fishing kits |
|-------------------------------|----------------|----------------|----------------|
| Greater Bahr el Ghazal | 72 000 | 58 450 | 34 950 |
| Lakes | 13 900 | 17 450 | 9 450 |
| Northern Bahr el Ghazal | 28 800 | 14 000 | 7 000 |
| Warrap | 20 800 | 14 500 | 14 000 |
| Western Bahr el Ghazal | 8 500 | 12 500 | 4 500 |
| Greater Equatoria | 36 600 | 43 000 | 23 500 |
| Central Equatoria | 7 500 | 16 000 | 12 000 |
| Eastern Equatoria | 21 600 | 20 000 | 5 500 |
| Western Equatoria | 7 500 | 7 000 | 6 000 |
| Greater Upper Nile | 86 900 | 92 500 | 97 250 |
| Jonglei | 22 500 | 35 000 | 41 750 |
| Unity | 34 900 | 30 500 | 33 500 |
| Upper Nile | 29 500 | 27 000 | 22 000 |
| Total | 195 500 | 193 950 | 155 700 |

Number of crop kits for direct distribution or seed fairs depends on seed assessments



Food and Agriculture
Organization of the
United Nations

ELRP distribution targets – 2017 main season



The boundaries and names on this map do not imply acceptance by the United Nations

Created on: 15 September 2016 | Datum: WGS84

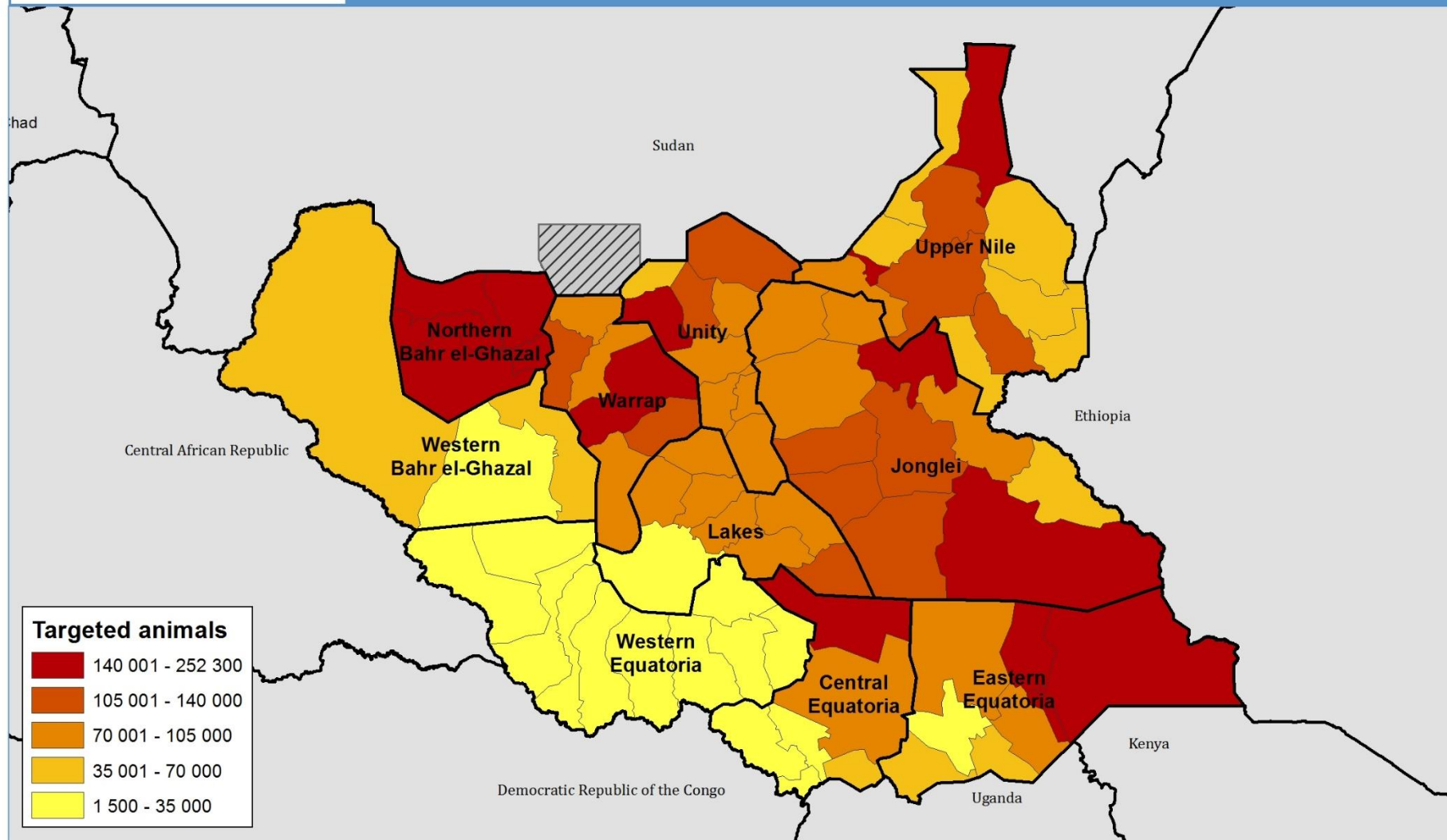
2016-17 VACCINATION CAMPAIGN

| Region | Cattle | Small ruminants | Poultry | Dog | Donkey | Total |
|-------------------------------|-----------|-----------------|---------|--------|--------|-----------|
| Greater Bahr el Ghazal | 2 210 262 | 440 735 | 10 000 | 3 210 | 280 | 2 664 487 |
| Lakes | 555 262 | 102 735 | 0 | 800 | 0 | 658 797 |
| Northern Bahr el Ghazal | 925 000 | 160 000 | 10 000 | 1 250 | 250 | 1 096 500 |
| Warrap | 620 000 | 148 000 | 0 | 660 | 30 | 768 690 |
| Western Bahr el Ghazal | 110 000 | 30 000 | 0 | 500 | 0 | 140 500 |
| Greater Equatoria | 944 100 | 511 400 | 27 600 | 3 500 | 0 | 1 486 600 |
| Central Equatoria | 315 000 | 118 000 | 17 900 | 1 000 | 0 | 451 900 |
| Eastern Equatoria | 546 000 | 342 500 | 0 | 1 300 | 0 | 889 800 |
| Western Equatoria | 83 100 | 50 900 | 9 700 | 1 200 | 0 | 144 900 |
| Greater Upper Nile | 1 889 000 | 1 364 000 | 13 950 | 4 800 | 300 | 3 272 050 |
| Jonglei | 764 000 | 414 000 | 1 250 | 1 100 | 20 | 1 180 370 |
| Unity | 580 000 | 385 000 | 12 000 | 2 050 | 230 | 979 280 |
| Upper Nile | 545 000 | 565 000 | 700 | 1 650 | 50 | 1 112 400 |
| Total | 5 043 362 | 2 316 135 | 51 550 | 11 510 | 580 | 7 423 137 |

Reaching targets will depend on availability of implementing partners and a functional cold chain



ELRP vaccination targets – 2016/17



The boundaries and names on this map do not imply acceptance by the United Nations

Created on: 14 September 2016 | Datum: WGS84