



Assessing adaptation and mitigation options at multiple scales in the developing world

Philip Thornton, Lini Wollenberg

EC Seminar on Hot Topics: Climate Change and Agriculture

Brussels, 28 June 2012

Outline

- CCAFS
- Regional scenarios
- Household, community-level modelling
- Evaluating different adaptation and mitigation options
- Concluding remarks

CCAFS objectives

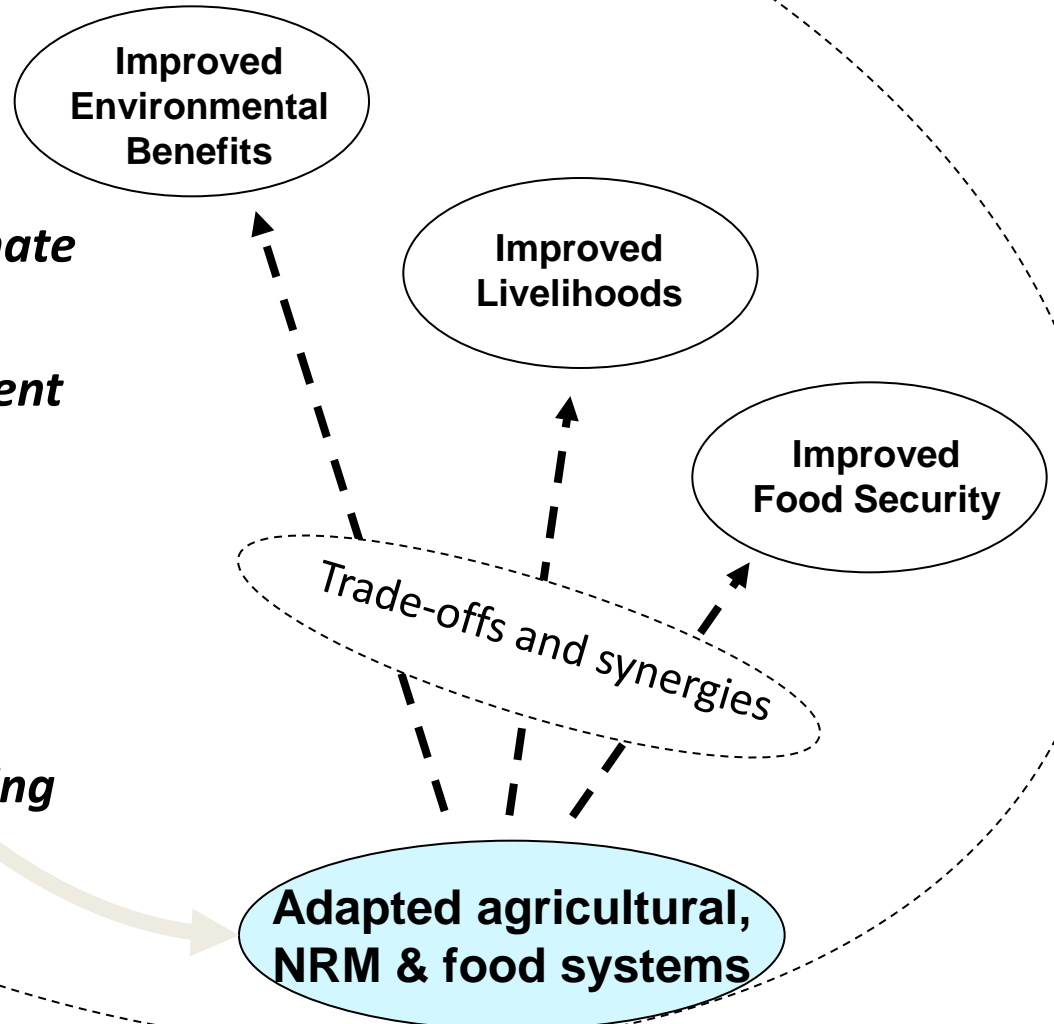


1. Identify and develop **pro-poor adaptation and mitigation practices, technologies and policies** for agriculture and food systems.
2. Support the inclusion of agricultural issues in **climate change policies**, and of climate issues in **agricultural policies**, at all levels.

Climate Variability and Change

*Technologies, practices,
policies and capacity
enhancement:*

- 1. Adaptation to Progressive Climate Change***
- 2. Adaptation Pathways for Current Climate Risk***
- 3. Poverty Alleviation through Mitigation***
- 4. Integration for Decision Making***



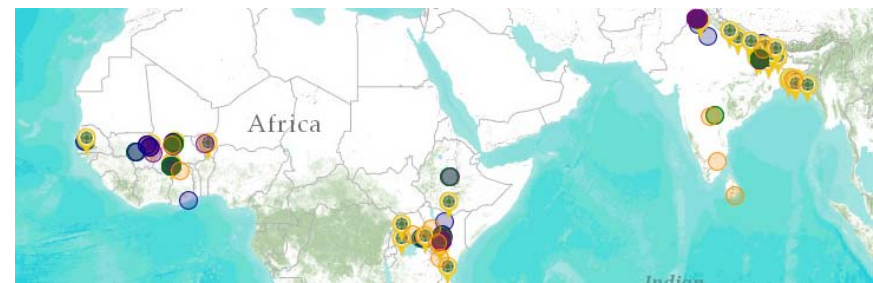
Regional scenarios & visioning in E Africa, W Africa, S Asia

Exploring **interacting socio-economic** and **climate uncertainties** regarding **food, environments and livelihoods** with regional policy makers, private sector, civil society, media, researchers

Scenarios: alternate *plausible futures* to help understand key **uncertainties** we need to deal with and evaluate the **feasibility** of policies, strategies, technologies to do with adaptation, risk management, pro-poor mitigation

Qualitative: narratives, conceptual models, images, videos

Quantitative: graphs, maps, interactive models



Regional integration

Industrious Ants

Herd of Zebra

+ Wide range of benefits for food security, environments and livelihoods
- difficult international relations; costly battle with corruption, challenges of being competitive with crops and products aimed at domestic markets

+ Region reaches out to international markets: economic boom
- Trade-off with food security and environment, not sustainable economically; dependency on service and industrial markets; new vehicles for corruption sap effectiveness

+ Visionary action by individual orgs, initiatives facilitated by governments
- Winners and losers world, uncoordinated trade and shared resources, instability, selfishness, fallings out; corruption prevents coordination

+ Massive public mobilizations, international investments, informal trade, personal and community psychological resilience
- No win-win, latent capacity and wasted opportunities, revolutions that lead nowhere. Leaders making money through crises.

Lone Leopards

Sleeping Lions

Fragmented status quo

Proactive governance



Reactive governance

Regional integration

Proactive governance



Reactive governance



Fragmented status quo

Strategic futures: scenarios




Example: National sovereignty fears holding back achievement of a vision of a more integrated and competitive East African Community

Quantified for each scenario using IMPACT and GLOBIOM:

- GDP
- Yields, production costs, prices, trade measures for crops and livestock
- Area change for a range of arable land types and livestock production systems
- Forest and other non-agricultural land cover change
- Various indicators for quantity and quality of water systems
- Infrastructure change
- Effects of IT developments
- Indicators for livelihoods and social capital

www.ccafs.cgiar.org/scenarios

An example: cassava under one East African scenario



ICT: More airtime dedicated to agricultural programs and more ICT centres established in rural areas

‘Industrious Ants’ Scenario:

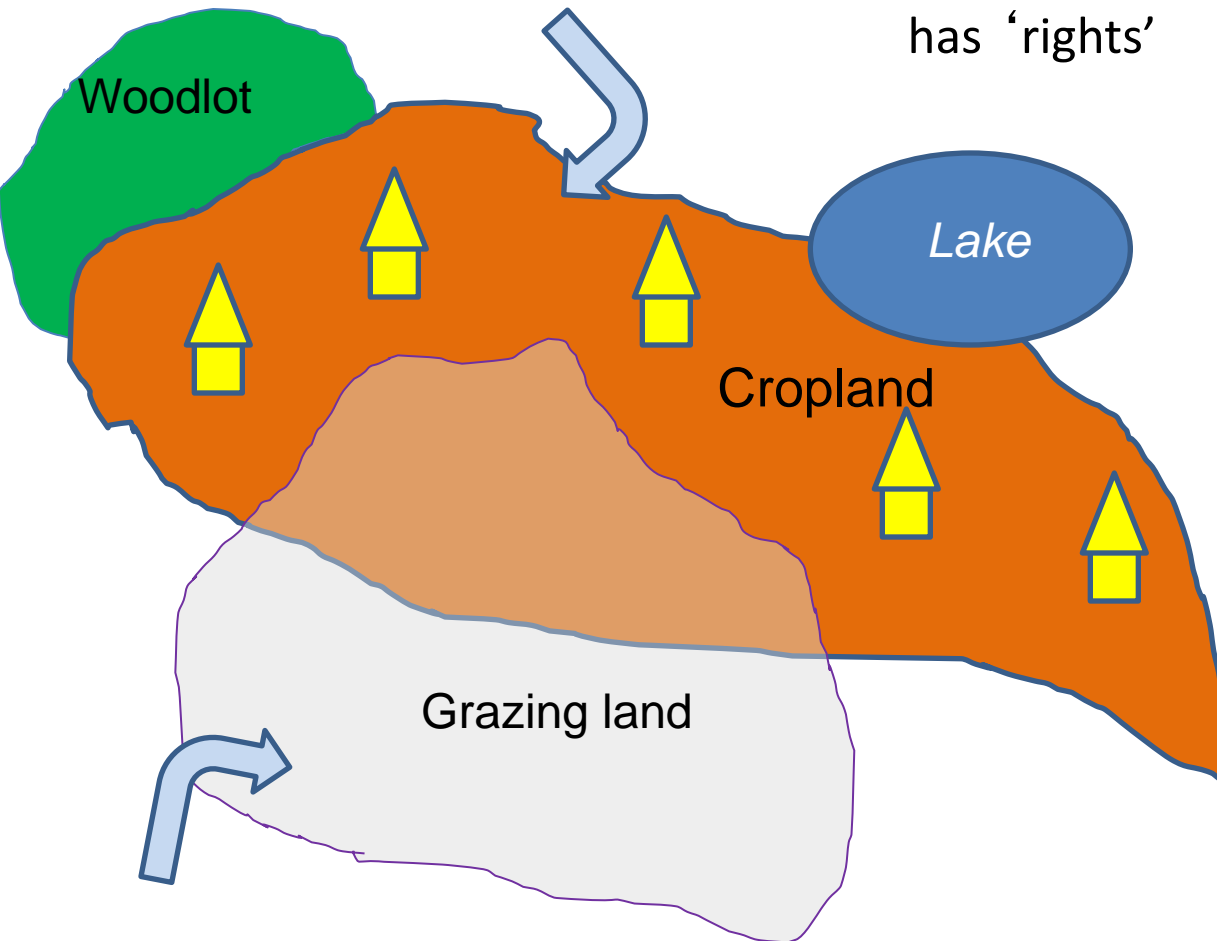
- EA moves towards regional political and economic integration
- State and non-state actors take a proactive stance towards food security, environment and livelihoods

Cassava: Could be an important crop for adaptation – more productive under rising temperatures and has unrivalled drought resistance. Under the ‘Ants’ scenario, **cassava production costs decrease by 50% and yields increase by 30%** plus high demand - a **“climate smart” crop**, compared to scenario with **no regional integration and a reactive stance (‘sleeping lions’)** – low demand, and cassava functions as a **food security crop**

What might the impacts of such changes be on households and communities?

Need understanding of how they operate now, and what drives decision making:

- Households are linked to parts of the landscape: who is using what part, who has 'rights'



- Which parts of livelihoods are not linked to land
- Interfaces in the landscape: conflicts and synergies
- Links to the wider landscape: knowledge, germplasm, safety nets
- Past 'extreme events' and coping strategies
- And so on ...

Household & community-level modelling



Impact-household

Integrated Modeling Platform for Mixed Animal-Crop Systems

Data collection protocol

- Climate
- Family structure
- Land management
- Livestock management
- Labour allocation
- Family's dietary pattern
- Farm's sales and expenses
- Mitigation practices

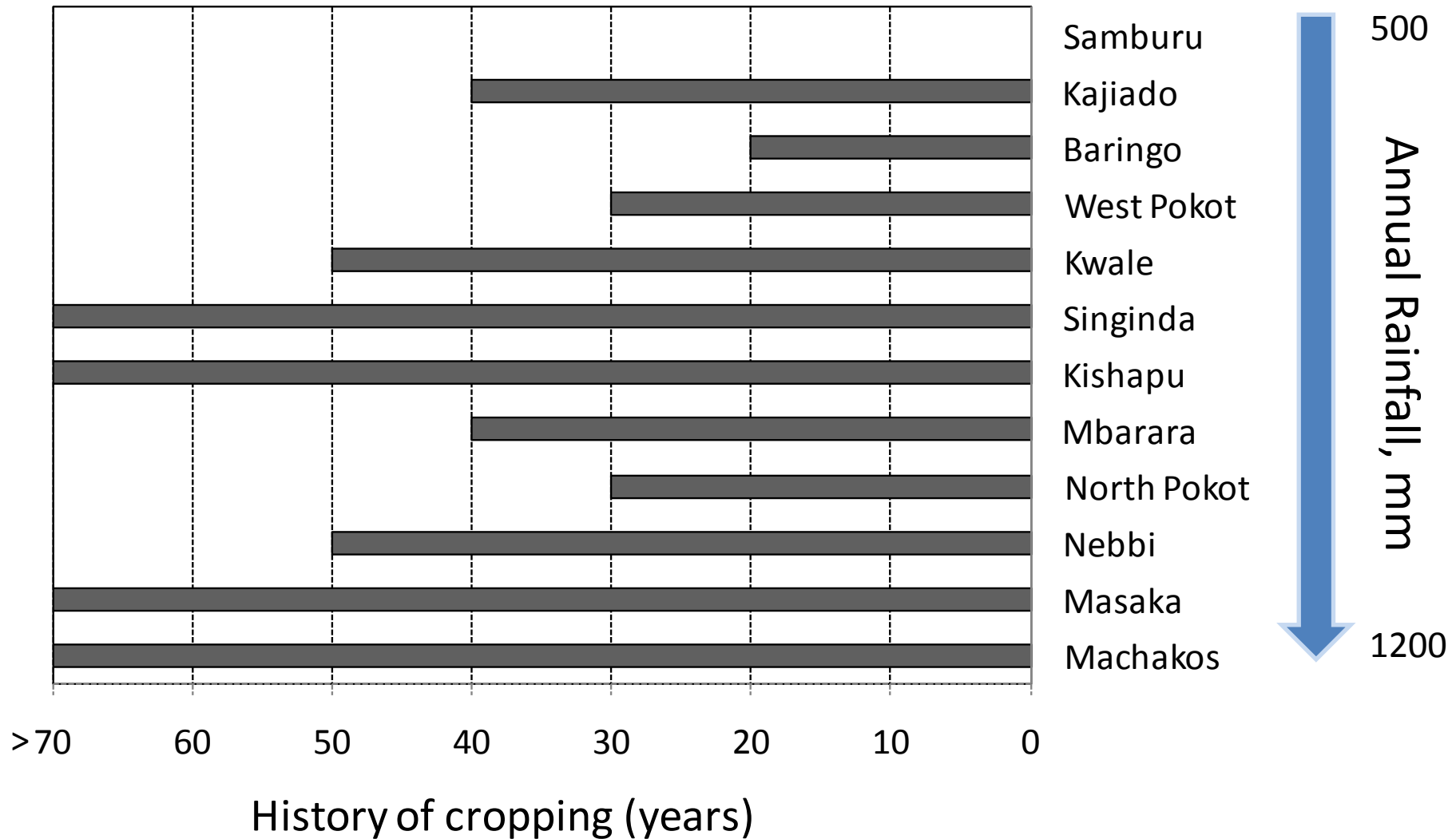
Broad context provided by the regional scenarios

→ Impacts on key outcomes of different adaptation options

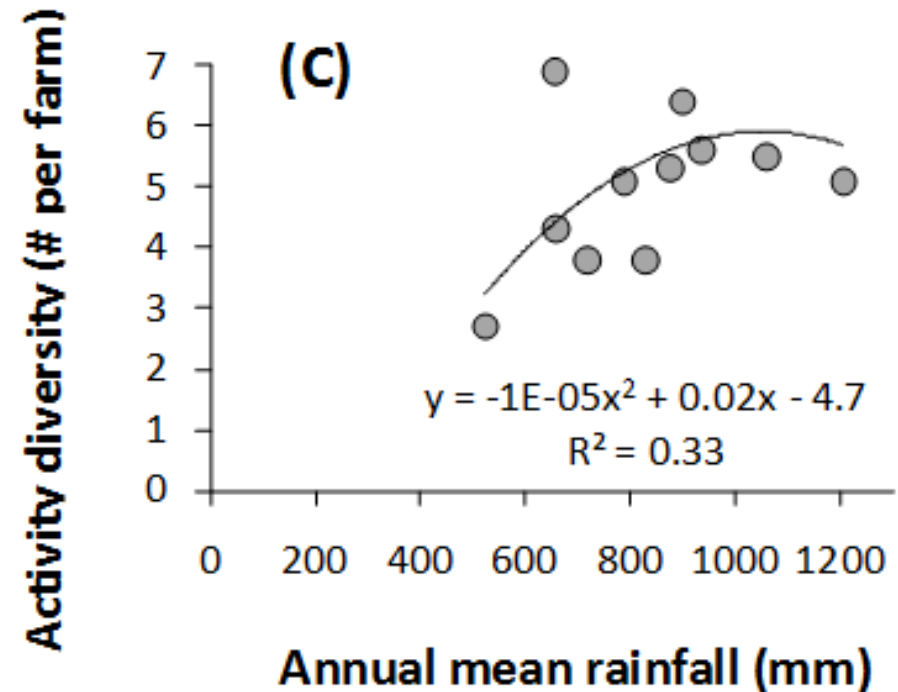
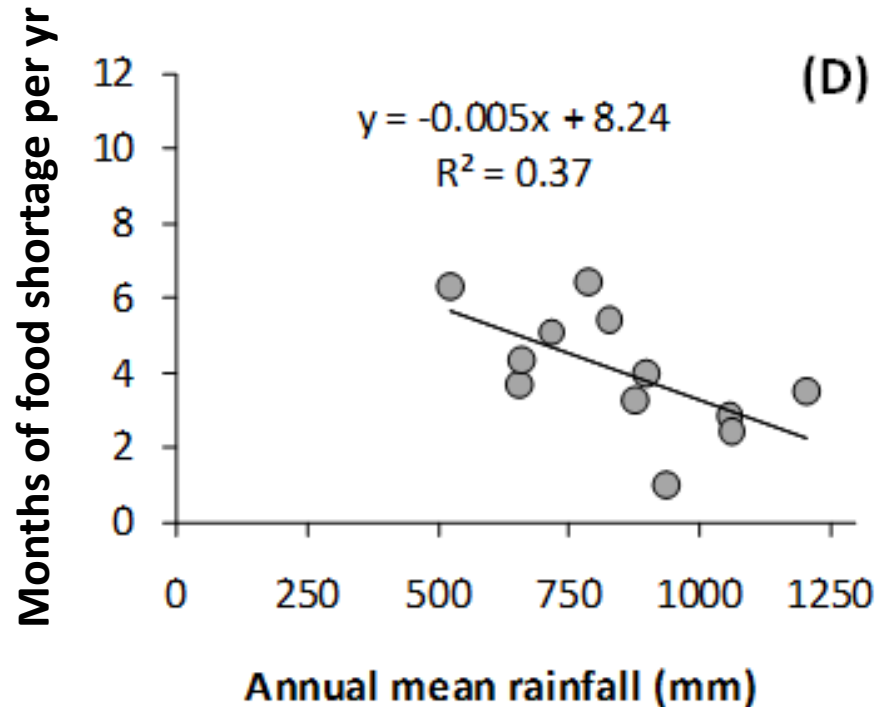
Hybrids of systems dynamics, mathematical programming, agent-based models

Some development work needed: moving towards a small community of practice

History of cropping at 12 sites in East Africa



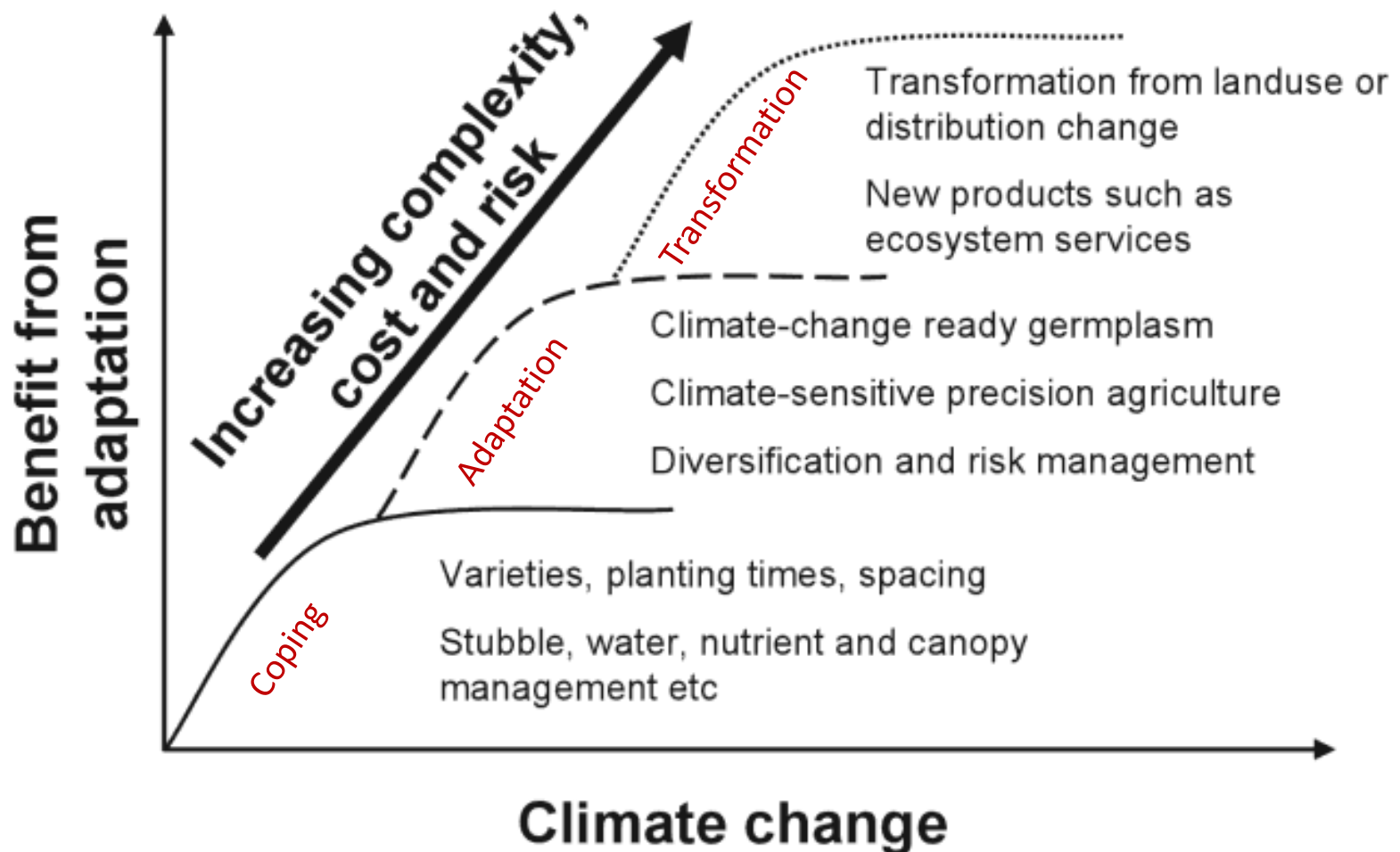
Rainfall, food shortages, enterprise diversity ...



How far can “adaptation” go in such systems – when will other livelihood strategies be needed under particular scenarios?

Then, what are the implications for GHG emissions?

Incremental and more transformational adaptations as climate change effects increase



Mitigation options

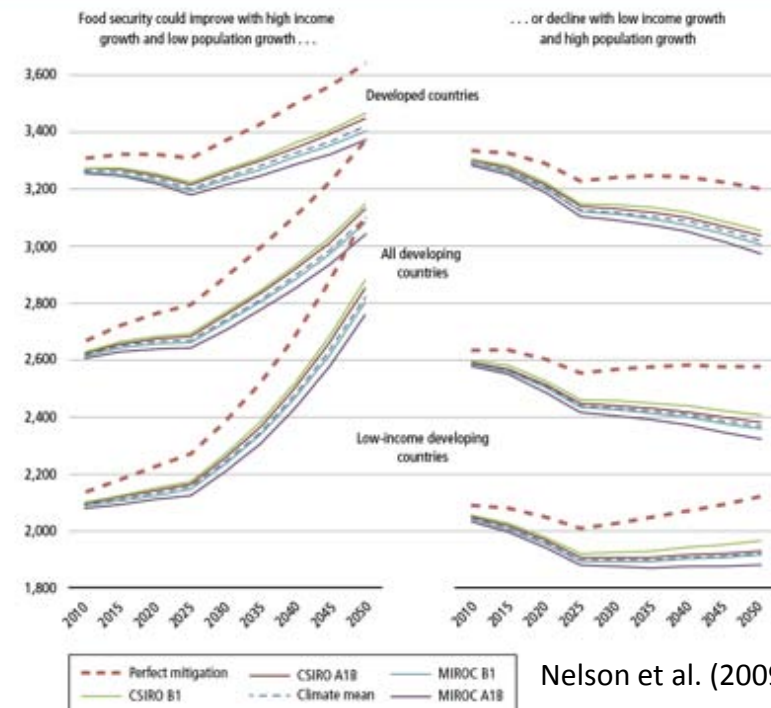
Developing a low-emissions agriculture tool (2013-2014):

- Interactive platform to test options
- Optimize for food production, adaptation, energy, ecosystem services
- Use scenarios to inform context

Developing a CGIAR-wide protocol to measure all GHGs at the whole-farm and landscape levels

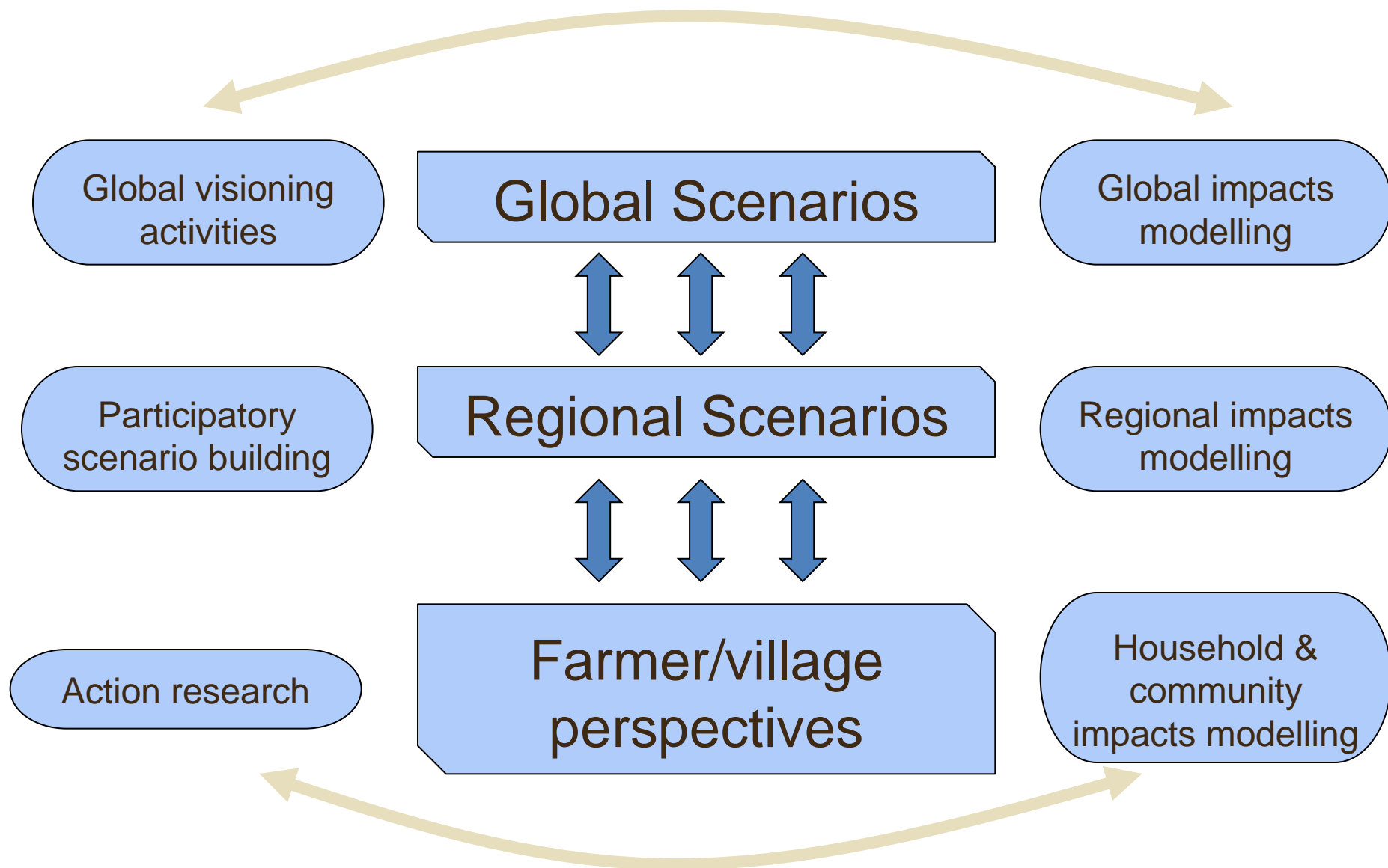
- Linked to food production, food security, incomes, management practices
- To include system/spatial prioritization methods to identify where to sample most efficiently

FIGURE 4 Scenarios of climate change and food security



Assessing different options at different levels

Robustness, iteration



Concluding remarks

- ***Importance of linking different levels of analysis***

Need to evaluate outcomes at different levels: globe, region, community, household:

- Which are the robust options that may offer benefits at different levels under a range of different plausible futures?
- What are the limits to adaptation: when/how do stressors become so great as to induce transformative change?

- ***Importance of assessing synergies, trade-offs (making sure we have appropriate tools to do this)***

- Activities that are good for both adaptation and mitigation (e.g. agroforestry in mixed crop-livestock systems, carbon payments)

Concluding remarks

- ***Importance of adding value, building on what already exists: developing models, data sets, methods versus using what already exists***

Links to other on-going efforts:

- Global Futures (global integrated assessment modelling)
 - AgMIP (agricultural model inter-comparison and improvement)
 - Many global data initiatives (Consortium for Spatial Information, HarvestChoice, ...)
- ***Importance of building capacity in the target regions in modelling, scenario work, decision support***



www.ccafs.cgiar.org

p.thornton@cgiar.org